



**Lhá:it / HARRISON-CHEHALIS
WILDLIFE MANAGEMENT AREA**

**Lhá:it / HARRISON-CHEHALIS
WILDLIFE MANAGEMENT AREA**







0 0.25 0.5 1 1.5 2 Kilometers

1:30,000



The land within the boundary of the wildlife management area indicated on this official plan does not include any land excepted from the wildlife management area by or under the Wildlife Act or the Protected Areas of British Columbia Act.

<p>Legend</p> <p> Wildlife Management Area Boundary</p> <p> denotes the position of UTM coordinates shown</p> <p> m denotes metres</p> <p>intended plot size of this plan is 18x24 inches when plotted at a scale of 1:30,000</p> <p>Produced by GeoBC Date plotted: February 12, 2016 Filename: harrison_chehalis_wma2m.pdf</p>	<p>Point of Commencement</p> <p>Site 1: Commencing on the natural high-water mark of the Harrison River, on the left bank thereof, at the intersection with the easterly limit of the Loughheed Highway right of way, thence clockwise</p> <p>The Wildlife Management Area Boundary shown on this plan is hereby approved</p>  <p>Regional Manager under the Wildlife Act Date <u>May 24, 2016</u></p>	<p>Data Sources:</p> <p>Tantalis Cadastral Database Management System (CDMS)</p> <p>Integrated Cadastral Fabric (ICF)</p> <p>Terrain Resource Information Management (TRIM)</p> <p>North American Datum (NAD) 83 Universal Transverse Mercator (UTM) 10</p> <p>UTM Coordinates are derived from TRIM Base</p> <p>BCGS map sheets: 092H.021 and .031</p> <p>Site #</p> <p>Land District New Westminster District</p>
---	--	---