

REGION 7B

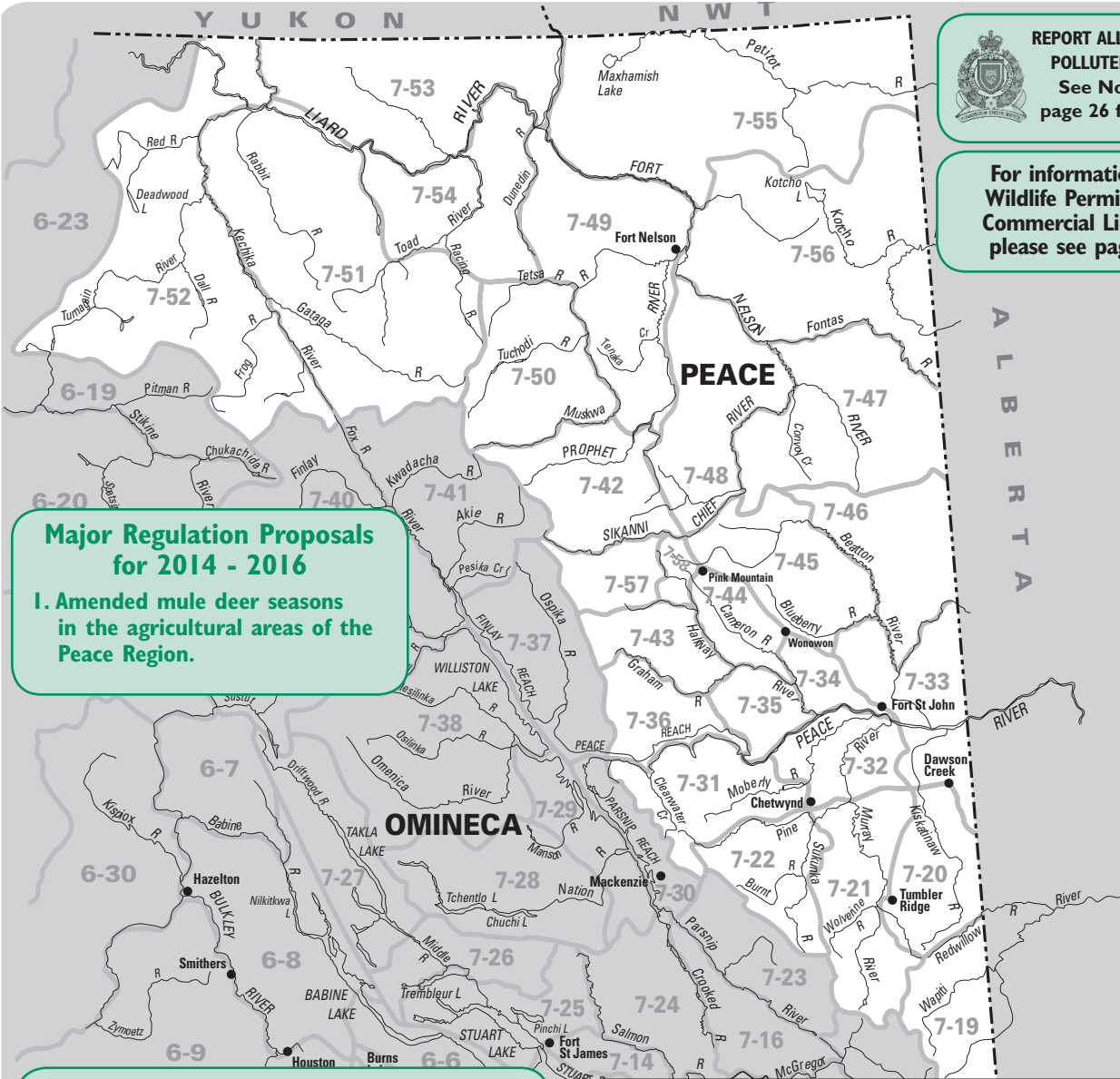
Check website
www.env.gov.bc.ca/fw/wildlife/hunting/news/
 for in-season changes prior to your hunt.



These M.U. boundaries are approximate only. For a more precise definition consult the BC Recreational Atlas, 6th edition.

**REPORT ALL POACHERS/
 POLLUTERS (RAPP)**
 See Notice on
 page 26 for details

**For information on
 Wildlife Permits and
 Commercial Licences,**
 please see page 63.



**Major Regulation Proposals
 for 2014 - 2016**
 I. Amended mule deer seasons
 in the agricultural areas of the
 Peace Region.

**NOTICE
 TO HUNTERS**
PRIVATE LAND DEER AND ELK OPPORTUNITIES
 The Peace River Enfranchisement Project that
 used a reservation system to coordinate hunter
 access onto a limited number of private properties
 has drawn to its scheduled conclusion.
 The pilot's Working Group will now evaluate the
 program and consider options for the future.
 As in all years, hunters must obtain permission
 from land owner before hunting on private land.

COMPULSORY INSPECTION CENTRES
 Qualified Compulsory Inspectors will provide this service at the locations
 listed below. Please see the Ministry website or contact the regional office for
 more information. www.env.gov.bc.ca/fw/wildlife/hunting/ci.html.
 CI locations: Fort St. John, Fort Nelson, Pouce Coupe
Ministry Regional Office, Fort St. John: (250) 787-3411

CONSERVATION OFFICER SERVICE DISTRICT OFFICES
 Please call one of the numbers below for recorded information or to make an
 appointment:
 Chetwynd: (250) 788-3611
 Dawson Creek: (250) 784-2304
 Fort Nelson: (250) 774-3547
 Fort St. John: (250) 787-3225

BAG LIMITS

▶ **Deer:** The combined bag limit for deer in Region 7B is two. The bag limit for mule (black-tailed) deer is one. The bag limit for white-tailed deer is two, only one of which may be a buck, and one of which may be antlerless.

▶ **Grouse:** The regional daily aggregate bag limit for grouse: blue (dusky), spruce (Franklin), ruffed is 10. The regional daily bag limit for ptarmigan is 10. The regional daily bag limit for sharp tailed grouse is 3.

FIREARMS RESTRICTED AREAS

▶ Please take note of the Highway No Shooting Areas outlined on page 13.

▶ The discharge of firearms is prohibited on the west half of Lot 1323, Peace River District, in which Halfway Elementary School is located. See Map H20.

▶ The discharge of firearms using single projectiles is prohibited within 400 m (1/4 mile) of either side of:

- Road 520 (Canyon Drive) between Hudson's Hope and the W.A.C. Bennett Dam,

- Road 190 (Twelve Mile Road) between Road 520 and Dunlevy Creek.

▶ The discharge of firearms is prohibited between 9:30 a.m. and 3:30 p.m. daily in the Dawson Creek Environmental Demonstration Area. See Map H6.

▶ The discharge of firearms is prohibited within the Bear Mountain Nordic Ski Area. See Map H4.

▶ The discharge of firearms is prohibited on Fort St. John's sewage lagoons, that is the Northeast 1/4 of Section 19, Township 83, Range 18, West of the 6th Meridian; and Southwest 1/4 of Section 30, Township 83, Range 18, West of the 6th Meridian.

▶ There is no shooting or hunting within 200m of the high water mark of Radar Lake in the vicinity of the City of Dawson Creek.

▶ There is no shooting or hunting within Stone Mountain Park within 1 mile (1.6 km) of the Alaska Highway.

▶ The discharge of firearms is prohibited in the Dokie subdivision in the vicinity of Chetwynd (MU 7-22 & 7-31). See Map H14.

ACCESS MANAGEMENT AREAS

▶ There are a number of restrictions and prohibitions in this region. Note definitions of "Motor Vehicle", "ATV" and "Snowmobile" in Definitions section.

▶ Information signs may be posted at the points of closure for road and vehicle restrictions. These signs are for the benefit of hunters, but it is the hunters' responsibility to recognize closures whether a sign is in place or not.

▶ **Symbol Key:** Use the following symbols to determine what type of motor vehicle prohibition is in place in the following regional MUs (see also Site and Access Restrictions section, pages 11-12):

★ Motor Vehicle Closed Areas

The operation of all motor vehicles is prohibited year round in these areas unless otherwise indicated.

▲ Motor Vehicles for Hunting Closed Areas

The operation of all motor vehicles for the purpose of hunting, to transport wildlife, to transport equipment, firearms and supplies which are intended for or in support of hunting or to transport hunters to and from the location of wildlife is prohibited in these areas.

◆ ATVs for Hunting Closed Areas

The operation of ATVs (including motorcycles) for purposes of hunting, or to transport hunters, hunting supplies, wildlife or firearms to or from the location of wildlife is prohibited in these areas.

MUs 7-19, 7-21 (southeast portion), 7-31, 7-35, 7-36, 7-43, 7-53, 7-57

★ above 1400 m in elevation. However, the use of snowmobiles (less than 450 kg in weight) is allowed from Nov. 1 to April 30. Onion Lake Trail (MU 7-21) and Talisman et al Murray Road (C-22-E/93-1-15) are open year round. Contact Ministry office in Fort St. John for more information. See Map H13.

MUs 7-21, 7-22

▲ BP Canada/Ocelot Petroleum West Bullmoose Road

★ above the 1524 m elevation in the Bullmoose Chamberlain Mt. area, except BP Canada/Ocelot Petroleum West Bullmoose Road.

MU 7-36

◆ east of Aylard Creek and the unnamed creek due north of Aylard Creek that flows into the Graham River, from Aug. 15 to Oct. 31.

MUs 7-36, 7-42, 7-43, 7-50, 7-51, 7-52, 7-54, 7-57

★ Muskwa Kechika Access Management Area- Restriction applies to vehicles other than aircraft in portions of these MUs. For

information and maps showing specific routes and vehicle restrictions within the Muskwa Kechika, contact Ministry office in Fort St. John and Ministry of Forests and Range offices in Fort Nelson and Dawson Creek. Vehicles 500 are no longer permitted on the west corridor. See Map H19.

MU 7-52

★ Beyond 400 m on either side of Jade/ Boulder Road (MUs 6-19 & 7-52) from the junction of Jade/Boulder Road and Hwy 37 east to Boulder City Lake, Letain L, Wolverine L and Elephant L, then south along Kutcho Creek to Provencher L and back along the road to its junction with Jade/ Boulder Road again. This closure applies between May 1 and Nov. 15.

NOTICE TO HUNTERS

▶ Hunters are reminded that when they take livestock into the wilderness, they should purchase locally grown feed that is known to be invasive plant-free or use pelletized and processed feed. The spread of invasive plants is common every year and can be prevented by using local weed-free feed, pelletized and processed feed and checking and cleaning all vehicles to ensure they are weed-free before leaving home. It is suggested to ensure that livestock are fed weed-free feed 2 days prior to departure and including travel time into the wilderness. It is recommended to bring and utilize feed bags, buckets or troughs with you while in the wilderness to minimize potential ground disturbance by feeding or salting at temporary cam sites and trail heads. For further information on this matter, please contact your local Ministry of Agriculture and Lands or Ministry of Forests and Range.

BC PARKS

▶ Please refer to Site & Access Restrictions section for more information.

▶ Hunting is prohibited in some BC Parks (Parks, Protected Areas, Recreation Areas, and Conservancies) and is permitted in others during an open season and within specific time periods. Hunting is prohibited in Ecological Reserves. Before hunting in a BC Park, hunters must verify that hunting in that area during that time is permitted. For more information on hunting regulations within BC Parks please phone your regional Ministry office or visit the Fish, Wildlife and Habitat Management Branch website at www.env.gov.bc.ca/fw/wildlife/hunting/regulations/.



HUNTING MAPS AVAILABLE FOR
NORTHEAST BRITISH COLUMBIA

Fort St. John | 250 787 0356 | mcelhanney.com





“Helping you enjoy the great outdoors”

ATX / STX Modular Spotting Scopes
Available in 65mm • 85mm 95mm

10120 Alaska Road Fort St. John, BC

250-785-1461

www.backcountryfsj.com

PEACE GENERAL OPEN SEASONS

SPECIES	MANAGEMENT UNIT	CLASS	SEASON DATES	BAG LIMIT
MULE DEER (Black-tailed)	7-19, 7-36, 7-42, 7-43*, 7-48 to 7-52, 7-57, 7-58	▲4 Point Bucks	Sept 10 - Oct 5	1
	7-20 to 7-22, 7-31 to 7-35, 7-43** to 7-47, 7-54	▲4 Point Bucks	Nov 1 - Nov 30	1
	7-20, 7-21, 7-32 to 7-35, 7-44 to 7-47	Bucks	Sept 1 - Sept 30	1
Bow Only Season Bag limit for mule deer bucks is one. * Restricted to western portion of MU 7-43 See Map H26. ** Restricted to eastern portion of MU 7-43 See Map H27. ▲ See Definitions Section: Mule (Black-tailed Deer). The antlers must accompany the species licence.				
WHITE-TAILED DEER	7-19 to 7-22, 7-31 to 7-36, 7-42 to 7-50, 7-54 to 7-58	Bucks	Sept 10 - Nov 30	1
	7-20*, 7-21*, 7-32, 7-33, 7-34, 7-35*, 7-45*, 7-46*	Antlerless	Oct 10 - Oct 31	1
	7-20*, 7-21*, 7-32, 7-33, 7-34, 7-35*, 7-45*, 7-46*	Either Sex	Nov 1 - Nov 30	1
	7-19 to 7-22, 7-31 to 7-36, 7-42 to 7-50, 7-54 to 7-58	Bucks	Sept 1 - Sept 9	1
	7-19 to 7-22, 7-31 to 7-36, 7-42 to 7-50, 7-54 to 7-58	Bucks	Sept 1 - Sept 9	1
Youth Only Season* Youth Only Season* Bow Only Season * Restricted to hunters under the age of 18. * Restricted to portions of M.U.s 7-20, 7-21, 7-35, 7-45 and 7-46. See Map H21				
MOOSE	7-19 to 7-22, 7-31 to 7-36, 7-42 to 7-58 ▲	Bulls	Aug 15 - Aug 31	1
	7-19, 7-22, 7-31, 7-36, 7-42 to 7-58 ▲	★Bulls	Sept 1 - Oct 31	1
	7-20, 7-21, 7-32 to 7-35	★Bulls	Sept 1 - Sept 30	1
	7-20, 7-21, 7-32 to 7-35	★Bulls	Oct 16 - Oct 31	1
	7-20, 7-21, 7-32 to 7-35	★Bulls	Oct 1 - Oct 15	1
	Bow Only Season ★ Open only for bull moose: (a) having no more than two points (tines) on one antler ("Spike-fork bull moose"), (b) having antlers with at least three points (tines) on one brow palm ("Tripalm bull moose") or (c) having at least one antler with a minimum of 10 points (tines), including the brow palm. See Definitions section: Moose. The antlers must accompany the species licence. ▲ Compulsory Inspection of moose harvested in MUs 7-50 to 7-54 is being considered, check www.env.gov.bc.ca/fw/wildlife/hunting/news prior to hunting in these MUs.			
ELK	7-42★★, 7-57	▲6 Point Bulls	Aug 15 - Oct 31	1
	7-42★, 7-49, 7-50	▲3 Point Bulls	Aug 15 - Sept 9	1
	7-42★, 7-49, 7-50	▲6 Point Bulls	Sept 10 - Oct 31	1
	7-48, 7-51 to 7-54	▲6 Point Bulls	Sept 1 - Sept 10	1
	7-19, 7-20+, 7-21+, 7-22, 7-31, 7-36, 7-43**, 7-46+	▲6 Point Bulls	Sept 1 - Oct 31	1
	7-20*, 7-21*, 7-32 to 7-35, 7-43***, 7-44, 7-45, 7-46*, 7-58	▲3 Point Bulls	Sept 1 - Oct 31	1
	7-20*, 7-21*, 7-32 to 7-35, 7-43***, 7-44, 7-45, 7-46*, 7-58	Antlerless	Sept 15 - Oct 31	1
	7-42★, 7-50	Antlerless	Aug 20 - Oct 31	1
	7-50	▲3 Point Bulls	Sept 10 - Oct 31	1
	Bow Only Season ★ Restricted to northern portion of MU 7-42, see map H23 ★★ Restricted to southern portion of MU 7-42, see map H23B + These MUs only include those portions of MUs 7-20, 7-21, and 7-46 located outside the shaded portion of the MU. See Map H21. * Restricted to portions of MUs 7-20, 7-21, and 7-46. See Map H21 ** Restricted to western portion of MU 7-43 See Map H26. *** Restricted to eastern portion of MU 7-43 See Map H27. ▲ See Definitions section: Elk. The antlers must accompany the species licence.			
BIGHORN MOUNTAIN SHEEP	7-19	Full Curl Bighorn Rams	Aug 15 - Sept 30	1
See special area Map H1.				
THINHORN MOUNTAIN SHEEP	7-36, 7-42, 7-43, 7-50 to 7-52, 7-54, 7-57	Full Curl Thinhorn Rams	Aug 1 - Oct 15	1
See special area maps.				
MOUNTAIN GOAT	▲7-36, 7-42, 7-43, 7-50, 7-51, 7-52, 7-54, 7-57		Aug 25 - Oct 15	1
▲ See regional maps H16, H20, and H22 inclusive. Mountain goats are sensitive to harvest. Hunters are requested to select male mountain goat.				
CARIBOU	7-42, 7-50 to 7-54, ▲7-57	★5 Point Bulls	Aug 15 - Sept 30	1
Bow Only Season	7-58	★5 Point Bulls	Sept 1 - Sept 30	1
▲ Restricted to a portion of MU 7-57. See map H28. ★ See Definitions section: Caribou. The antlers must accompany the species licence. See Compulsory Inspection & Reporting Section page 21.				
BLACK BEAR	7-19 to 7-22, 7-31 to 7-36, 7-42 to 7-58		Aug 15 - Nov 15	2
	7-19 to 7-22, 7-31 to 7-36, 7-42 to 7-58		Apr 1 - June 15	2
WOLF	7-19 to 7-22, 7-31 to 7-36, 7-42 to 7-58		▼Aug 1 - Mar 31	3 ▲
	7-19 to 7-22, 7-31 to 7-36, 7-42 to 7-58		▼Apr 1 - June 15	3 ▲
▼No closed season below 1100 m elevation. ▲ No bag limit for wolves is being considered, check www.env.gov.bc.ca/fw/wildlife/hunting/news prior to your hunt.				
COUGAR	7-19 to 7-22, 7-31 to 7-36, 7-42 to 7-58		Sept 10 - Mar 31	1
Hunters may not hunt a cougar kitten or any cougar in its company. See Definitions section: Cougar kitten.				
COYOTE	7-19 to 7-22, 7-31 to 7-36, 7-42 to 7-58		▼Sept 1 - Mar 31	NBL
▼No closed season below 1100 m elevation.				
WOLVERINE	7-19 to 7-22, 7-31 to 7-36, 7-42, 7-43, 7-47 to 7-58		Oct 15 - Jan 15	1
LYNX	7-19 to 7-22, 7-31 to 7-36, 7-42 to 7-58		Nov 15 - Feb 15	1
SNOWSHOE HARE	7-19 to 7-22, 7-31 to 7-36, 7-42 to 7-58		Aug 1 - Apr 30	10 (daily)
DUSKY (Blue) GROUSE	7-21, 7-22, 7-31, 7-36, 7-42, 7-43, 7-50 to 7-52, 7-54, 7-57, 7-58		Sept 1 - Nov 15	10 (30)
The daily aggregate bag limit for Dusky, Spruce and Ruffed grouse combined is 10; the aggregate possession limit for Dusky, Spruce and Ruffed grouse combined is 30.				
SPRUCE and RUFFED GROUSE	7-19 to 7-22, 7-31 to 7-36, 7-42 to 7-58		Sept 1 - Nov 15	10 (30)
The daily aggregate bag limit for Dusky, Spruce and Ruffed grouse combined is 10; the aggregate possession limit for Dusky, Spruce and Ruffed grouse combined is 30.				

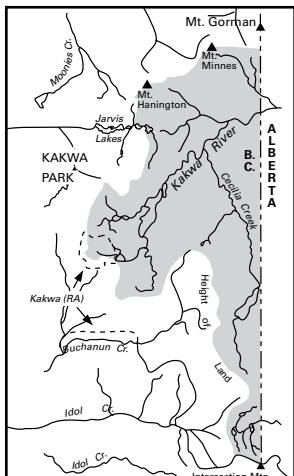
PEACE GENERAL OPEN SEASONS

SPECIES	MANAGEMENT UNIT	CLASS	SEASON DATES	BAG LIMIT
SHARP-TAILED GROUSE	7-20 to 7-22, 7-32 to 7-35, 7-44 to 7-49, 7-52 to 7-56, 7-58		Sept 1 - Nov 15	3 (9)
PTARMIGAN	7-19, 7-21, 7-22, 7-31, 7-36, 7-42, 7-43, 7-50 to 7-55, 7-57		Aug 15 - Feb 28	10 (30)
RAVEN	▲7-20, 7-21, 7-32 to 7-35, 7-45, 7-46		No Closed Season	5
▲ Restricted to private land (with permission of the landowner)				
COOTS, COMMON SNIPE	7-19 to 7-22, 7-31 to 7-36, 7-42 to 7-58		Sept 3 - Nov 30	10 each (30 each)
See Map H10				
DUCKS	7-19 to 7-22, 7-31 to 7-36, 7-42 to 7-58		Sept 3 - Nov 30	8 (24)
See Map H10. Restricted daily bag limits of 4 Pintails, 4 Canvasbacks, 2 Goldeneye and 2 Harlequins are in effect - see page 17.				
GEESE: SNOW & ROSS'S	7-19 to 7-22, 7-31 to 7-36, 7-42 to 7-58		Sept 3 - Nov 30	5 (15)
GEESE: WHITE-FRONTED	7-19 to 7-22, 7-31 to 7-36, 7-42 to 7-58		Sept 3 - Nov 30	5 (15)
GEESE: CANADA & CACKLING	7-19 to 7-22, 7-31 to 7-36, 7-42 to 7-58		Sept 3 - Nov 30	10 (30)
Geese: See map H10.				

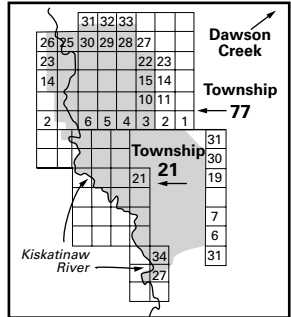
WATERFOWLER HERITAGE DAYS: (Waterfowler Heritage Days are restricted to hunters under the age of 18. See Waterfowler Heritage Days section.)

DUCKS and GEESE	7-19 to 7-22, 7-31 to 7-36, 7-42 to 7-58	Sept 1 - Sept 2	★
-----------------	--	-----------------	---

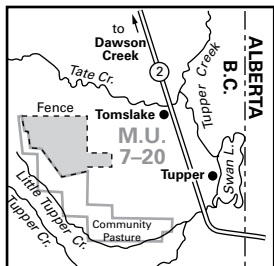
★ Daily bag and possession limits are same as general open seasons described above. See page 17 for more details.



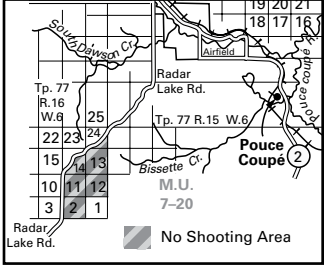
Map H1 Kakwa Park and Recreation Area No Hunting Area (situated in MU 7-19).



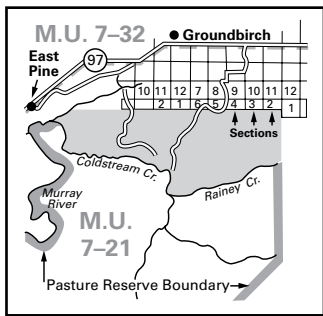
Map H2 Bear Mountain No Hunting Area (situated in MU 7-20), from June 1 to Oct 15.



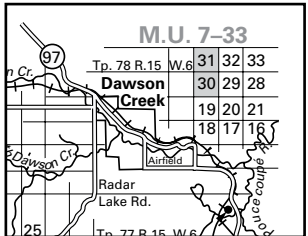
Map H3 One Island Lake Firearms Using Shot Only Area (situated in MU 7-20) from June 1 to Oct 15.



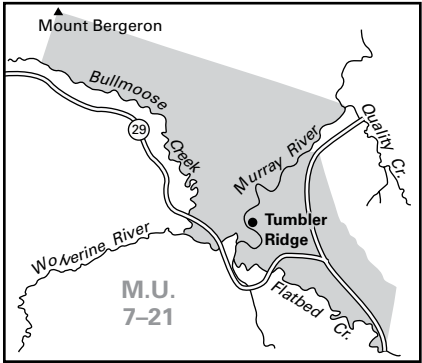
Map H4 Bear Mountain Nordic Ski Area - No Shooting Area. (situated in MU 7-20)



Map H5 Groundbirch Firearms Using Shot Only Area (situated in MU 7-21) from June 1 to Oct 31.



Map H6 Dawson Creek Environmental Demonstration - No Shooting Area between 9:30 am and 3:30 pm daily. (situated in MU 7-33)



Map H8 Mt. Bergeron-Tumbler Ridge No Shooting or Hunting Area (situated in MU 7-21).

Since 1981

NORTHERN BRITISH COLUMBIA

Flights for BC Resident Hunters from **Fort Nelson and Muncho Lake** to Kluachesi, Tuchodi, Kwadacha and Northern Rocky Mountain Trench areas.
C-206, Beaver & Turbine Single Otter on floats.
 Outpost hunting cabins on remote lakes.

LIARD TOURS LTD.
 Toll Free: 1-800-663-5269
 Phone: (250) 776-3481
 liardair@northern-rockies-lodge.com
 www.bcresidenthunting.com

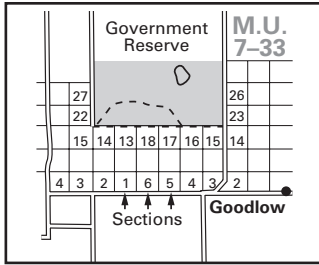
Detailed Map Products

- Hunting zone maps
- Topographic maps
- Landowner maps
- Rec trail maps
- LEH Maps
- Road atlas
- Oil and Gas maps
- Custom mapping

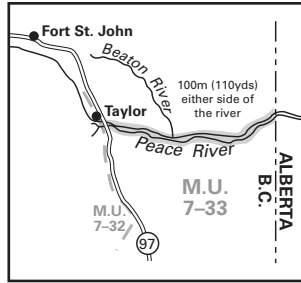
email: maps@vectorgeomatics.com
 website: www.vectorgeomatics.com

VECTOR GEOMATICS
 LAND SURVEYING LTD
 Fort St. John
 10628 Peck Ln. V1J 4H8
 250-785-7474

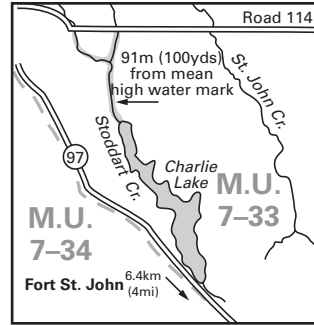
Fort Nelson
 104 4701 55 St. V0C 1R0
 250-774-7457



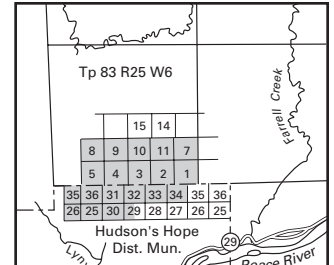
Map H9 Goodlow No Hunting Area (situated in MU 7-33) from June 1 to Oct 15.



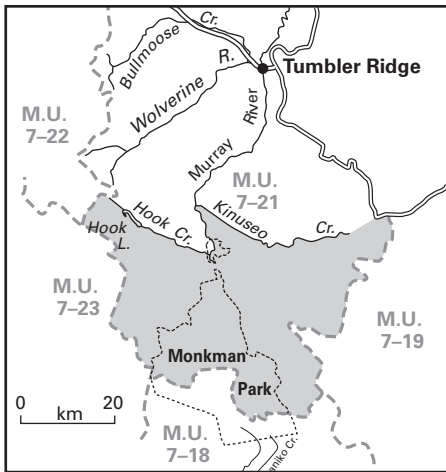
Map H10 Peace River Duck, Coot, Snow Goose, Canada Goose, White-fronted Goose and Wilson's Snipe and Ross's Goose Closed Area (situated in MU 7-33).



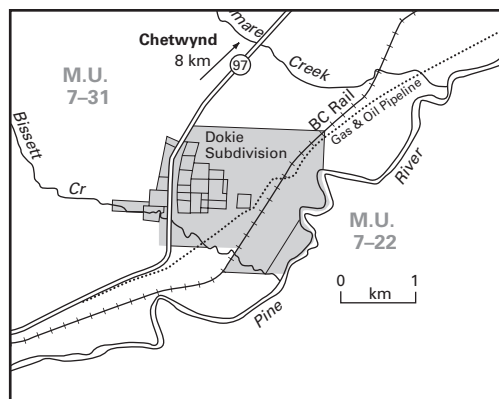
Map H11 Charlie Lake No Shooting Area (situated in MU 7-33).



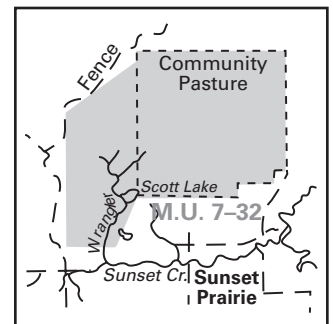
Map H12 Farrell Creek Firearms Using Shot Only Area (situated in MU 7-35) from June 1 to Oct 15.



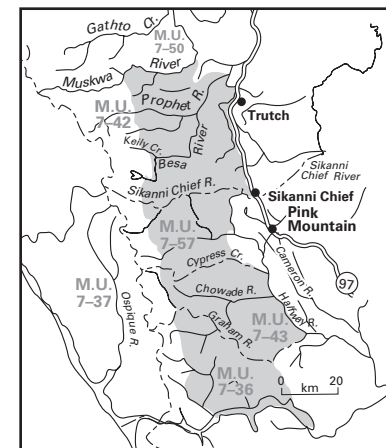
Map H13 Southeast Peace Motor Vehicle Closed Area map shows only the southeast portion of MU 7-21 above 1400 m.



Map H14 Dokie Subdivision No Shooting Area (situated in MU 7-22 and 7-31).



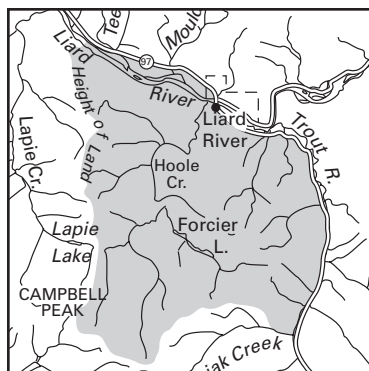
Map H15 Sunset Prairie No Hunting Area (situated in MU 7-32) from June 1 to Oct 31.



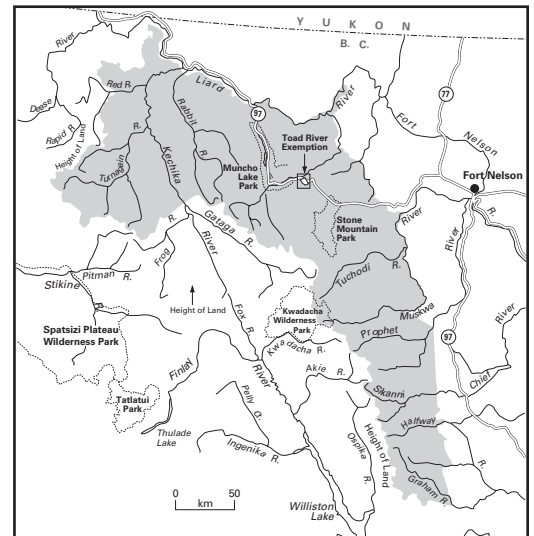
Map H16 Sikanni-Muskwa Foothills Mountain Goat Closed Area (situated in MUs 7-36, 7-42, 7-43, 7-50 and 7-57).



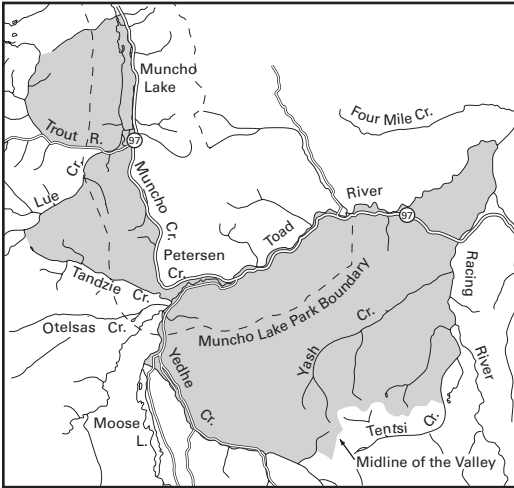
Map H17 Muncho Lake Park Mountain Sheep and Mountain Goat Closed Area (situated in MUs 7-51, 7-54).



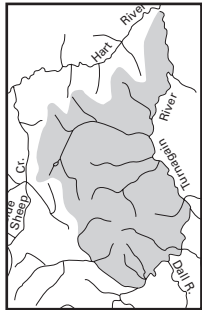
Map H18 Hoole Creek Mountain Goat Closed Area (situated in MU 7-51).



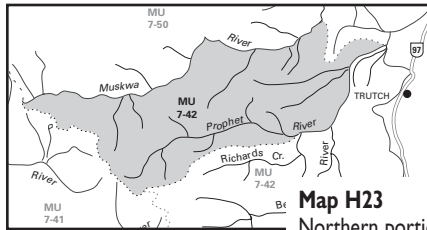
Map H19 Muskwa-Kechika Access Management Area (situated in MUs 7-36, 7-42, 7-43, 7-50, 7-51, 7-52, 7-54, 7-57) and Klingzut Mountain Motor Vehicle Closed Area (situated in MU 7-42). Maps showing boundaries and motor vehicle routes within the Muskwa-Kechika AMA can be viewed in the Ministry of Forests, Lands and Natural Resource Operations offices in Fort Nelson, or in Fort St. John [(250) 787-3225], and ilmbwww.gov.bc.ca/slrp/lrmp/fortstjohn/muskwa/maps/index.html Larger scale maps can be purchased from McElhanney Associates in Fort St. John [(250) 787-0356]. South of district lot 1229 on the West Toad River corridor travel is restricted to within 10 metres of route and vehicles under 500 kg only.



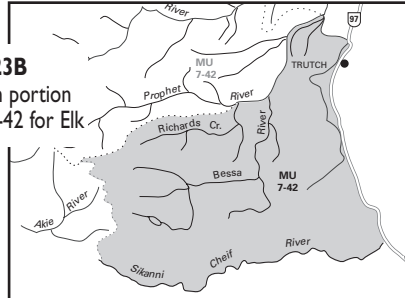
Map H20 Toad River Mountain Goat Closed Area (situated in MUs 7-51, 7-54) Note: this closed area is an amalgamation of three former Mountain Goat Closed Areas Yash-Yedhe; Munchdo Lake and Peterson Mtn).



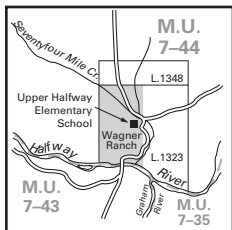
Map H22 Deeh Ridge Mountain Goat Closed Area (situated in MU 7-52).



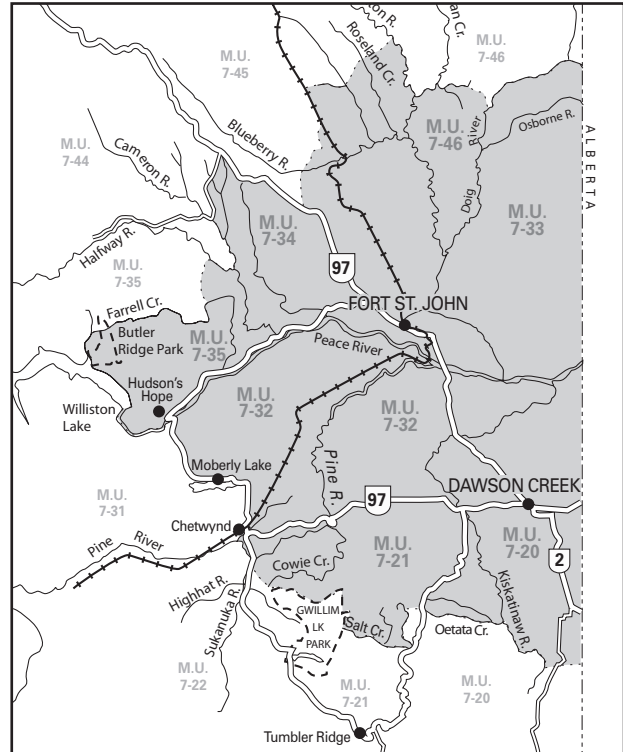
Map H23 Northern portion of MU 7-42 for Elk



Map H23B Southern portion of MU 7-42 for Elk



Map H24 Upper Halfway No Shooting Area (situated in MU 7-44).



Map H21 The "agricultural area" of the Peace Region. Elk, mule deer, and white-tailed deer Limited Entry Hunting and General Open Season area. This area includes all of MUs 7-32 to 7-34 and portions of MUs 7-20, 7-21, 7-35, 7-45, and 7-46.

Advertise in the 2015 BC Freshwater Fishing Regulations Synopsis,
 Call 250-480-3244 or email fish@blackpress.ca

McCowan's
SPORTING PROPERTIES

- HUNTING TERRITORIES • FISHING LODGES
- TRAPLINES • RECREATIONAL PROPERTY

www.mccowans.com
 LYNZY 250-870-3021
 HARRY 250-717-1100

Northern Rockies Air Charter Ltd.

Your full service Flying Company for Northern BC and the Yukon.
 DHC-2 Beaver on floats & Cessna 206 on wheels
 CONTACT: Northern Rockies Air Charter Ltd.
 P.O. Box 37 Watson Lake, Yukon, Y0A 1C0
 Ph/Fax 867-536-2364

Corlone
Sporting Goods Ltd.

Western Canada's store for all your hunting needs!

BROWNING

10033 - 9 ST., DAWSON CREEK, BC
 PH: 250 - 782-2111 / FX: 250 - 782-2712
 E: sales@corlanes.com / www.corlanes.com

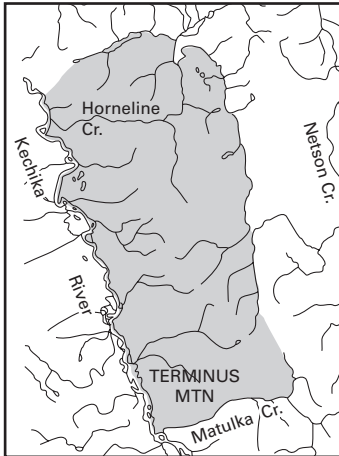
J.R.'S CUSTOM GUNSMITHING

SALES AND SERVICE TO ALL MAKES

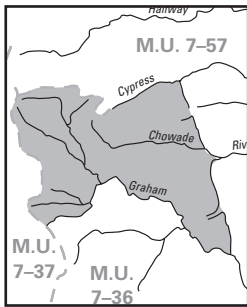
Your Custom Gunsmith

- CUSTOM RIFLES • RE-BARRELING • WILDCAT RE-CHAMBERING
- FLUTING & CUSTOM MILLING • .50 CAL SINGLE SHOT RIFLES
- J R's RECOIL REDUCERS • HUNTING LICENCES • .45 - 70 SMLE RIFLES
- STOCK & METAL REFINISHING • SHOT GUN CHOKES

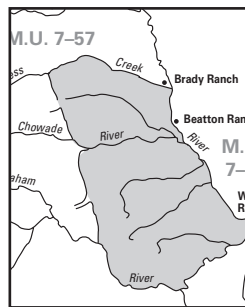
PH/FAX (250) 786-5029 jrs-guns@pris.ca Box 29, Tomslake, B.C. V0C 2L0



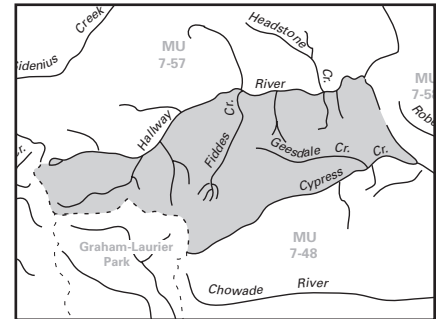
Map H25 Terminus Mountain Goat Closed Area (situated in MU 7-51).



Map H26 Western portion of MU 7-43 for Elk and Mule Deer



Map H27 Eastern portion of MU 7-43 for Elk and Mule Deer



Map H28 Halfway River Caribou Closed Area (situated in MU 7-57).

PHOTO CONTEST!

Synopsis Cover - Photo Contest
Interested in submitting a photo for the Freshwater Fishing or the Hunting and Trapping Regulation Synopsis?

For more information visit:
www.env.gov.bc.ca/fw/

BC HYDRO INITIATED A MOOSE AND ELK MONITORING STUDY IN THE AREA OF THE JACK FISH LAKE ROAD IN DECEMBER 2012.



Moose and elk have been fitted with GPS collars. The collar bands are brown. The purpose of this study is to further the understanding of how these species use habitats within and adjacent to the Jack Fish Lake Road area. Collared animals will be tracked for the next two years.

Hunters are asked not to shoot collared animals.

Please call 250-785-3420 to return the collars to: **BC Hydro**

EXPLORE BC'S BEST OUTDOOR STORE

1.877.547.6873

info@GrouseRiver.com

2600 Enterprise Way | Kelowna, BC

GROUSE RIVER
GrouseRiver.com

Canada's Largest Selection of ATV and Specialty Tires

Shipping Anywhere!!

www.wheelsportcanada.com

604-576-1882



ITP SS Wheels

