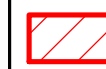







Snowmobile Closures within Mountain Caribou Recovery Area

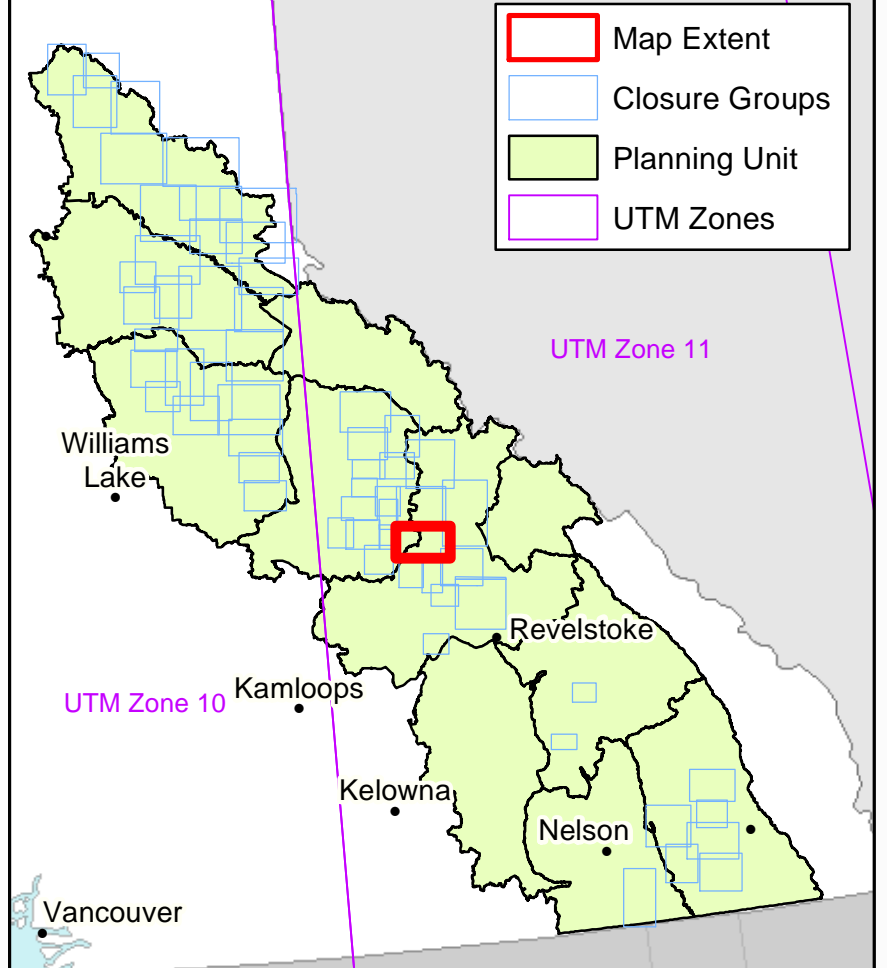
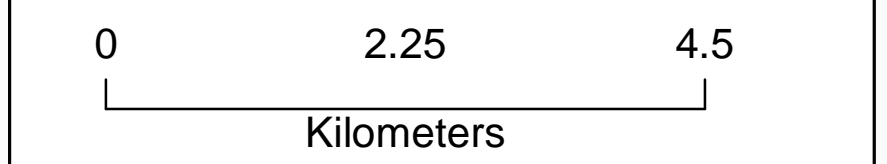
Map 3 - Revelstoke-Monashee-Selkirk

-  Area Closed to Snowmobiles under Legal Order
-  Snowmobile Access Under Permit Only
-  Wildlife Management Unit
-  Parks and Protected Areas
-  Highway
-  Unpaved Road

Please be aware that these closure information maps may change from time to time. Users are solely responsible to ensure they are using the most recent version(s) of the map(s).

WARNING
 Proceed at your own risk. Mountain environments, including the open riding areas and trails shown on the map, have areas of high avalanche risk, unmarked terrain hazards and other natural hazards. Individual riders are responsible to determine whether the areas are safe to ride, to use safe snowmobiling practices and to be aware of the local hazards.


Be trained in avalanche skills, be aware of current avalanche conditions and carry a transceiver, probe and shovel. For more information on avalanche safety visit www.avalanche.ca and download the Avalanche Canada mobile App.



 **Ministry of Forests, Lands and Natural Resource Operations**

Coordinate System: NAD 1983 UTM Zone 10N
 Projection: Transverse Mercator
 Datum: North American 1983
 False Easting: 500,000.0000
 False Northing: 0.0000
 Central Meridian: -123.0000
 Scale Factor: 0.9996
 Latitude Of Origin: 0.0000
 Units: Meter

Last Updated: December 2, 2016
 Last Updated By: camahood



THIS MAP IS NOT TO BE USED FOR NAVIGATIONAL PURPOSES